







FESTIVAL MAP KEY

| FESTIVAL CORE | PIN | CODE |
|--|-----|------|
| Adam Small Laboratory | 1 | E7 |
| Adam Small Auditorium | 1 | E7 |
| Adam Small Seminar Room | 1 | E7 |
| ATKV Book Shop | 2 | E8 |
| Die Khaya | 3 | E8 |
| Die Khaya Café | 3 | E8 |
| Die Plataan | 2 | E8 |
| Drostdy Theatre | 4 | D7 |
| Drostdy Theatre Upstage | 4 | D7 |
| EasyEquities Book Tent | 2 | E8 |
| Eendrag Theatre | 5 | G8 |
| Eike Restaurant | 6 | C8 |
| Standard Bank Endler | 7 | F8 |
| Erfurthuis | 8 | E8 |
| Faculty of Theology: Chapel | 9 | E9 |
| Fismer | 7 | F8 |
| Geology Building, Room 1004 (Chamber of Mines) | 10 | E7 |
| G.G. Cillie Building | 11 | E7 |
| GUS Gallery | 12 | D8 |
| HMS Bloemhof-klaskamer | 13 | C9 |
| HMS Bloemhof-sentrum | 13 | C9 |
| HMS Bloemhof-skoolsaal | 13 | C9 |
| HS Luckhoff School Hall | 14 | C3 |
| Idas Valley Primary | 15 | C3 |
| Jan Marais Nature Reserve | 16 | G9 |
| Ticket Office and Savings Bar | 8 | E8 |
| Koch Street park-n-ride | 17 | C10 |

| FESTIVAL CORE | PIN | CODE |
|---|-----|------|
| Krotoa Building | 18 | E8 |
| Kruiskerk | 19 | E8 |
| Lanzerac Wine Estate | 20 | B6 |
| Maria's Manor | 21 | D9 |
| Merensky | 22 | F7 |
| Moederkerk | 23 | E8 |
| Neelsie Cinema 1 & 2 | 24 | F8 |
| Netwerk24 Festival Café | 3 | E8 |
| Ou Hoofgebou | 25 | E7 |
| Oude Leeskamer | 26 | E8 |
| Oude Libertas Amphitheatre park-n-ride | 27 | A6 |
| Rhenish Girls' High School | 28 | C9 |
| Rupert Museum | 29 | B8 |
| Town Hall | 30 | E8 |
| Stellenbosch Library Hall, Plein Street | 30 | E8 |
| St. Idas Primary | 31 | A3 |
| Petites Bulles | 32 | C8 |
| SU Library | 33 | E8 |
| SU Conservatory Amphitheatre | 7 | F8 |
| SU Museum | 34 | E8 |
| SU Museum Annex | 35 | E8 |
| Van der Sterr Building | 36 | F8 |
| Voorgelegen | 37 | D8 |
| Vrouevereniging Hall | 24 | F8 |
| VOC-Kruithuis | 38 | D8 |
| Maths Sciences & Industrial Psychology Building | 39 | F7 |

-  Festival core
-  One-way street
-  Traffic lights
-  Shopping centre (Eikestad Mall)
-  Hospital
-  Information



Beyond the festival centre

The following festival venues are outside of the festival centre. Please ensure that you have enough time to reach them and take into account rush hour traffic and school hours.

Alto Wine Estate

8km from Stellenbosch on Annandale Road.
Address: Alto Wine Estate, Annandale Road

Banhoek Conservation Area

8,5km from Stellenbosch over the Helshoogte Pass
Address: Strand Road, R44

Blaauwklippen

3km from Stellenbosch on the R44
Address: Strand Road, R44

Boschendal Gallery

12km from Stellenbosch on the R310 (Helshoogte Road)
Address: Boschendal Wine Estate, Pniel Road, Franschoek, 7690

Dylan Lewis Sculpture Garden

4km from Stellenbosch on the Paradyskloof Road
Address: Dylan Lewis Sculpture Garden, Paradyskloof Street, Paradyskloof

Oude Libertas Amphitheatre Park-n-Ride

2km from Stellenbosch, turn off at Oude Libertas Street into the parking area.
Address: Adam Tas Street.

Spier

7km from Stellenbosch on the R310 (Baden Powell Drive)
Address: R310 Baden Powell Drive

The Daisy Jones Bar

6km from Stellenbosch on the R44 on the Summerhill Wine Estate
Address: Summerhill Wine Estate

STUDIO VISITS

Addresses for the artists' studios are available in the Visual Arts Section of the guide.

FESTIVAL MAP

